



Plan de Prévention des Risques d'Inondation

Commune de Bordeaux

Cartes des cotes de seuil - Plan d'ensemble

Parcellaire IGN 2015

-  Réseau hydraulique
-  Limites communales

0 500 1000 1500 m



**PRÉFÈTE
 DE LA GIRONDE**

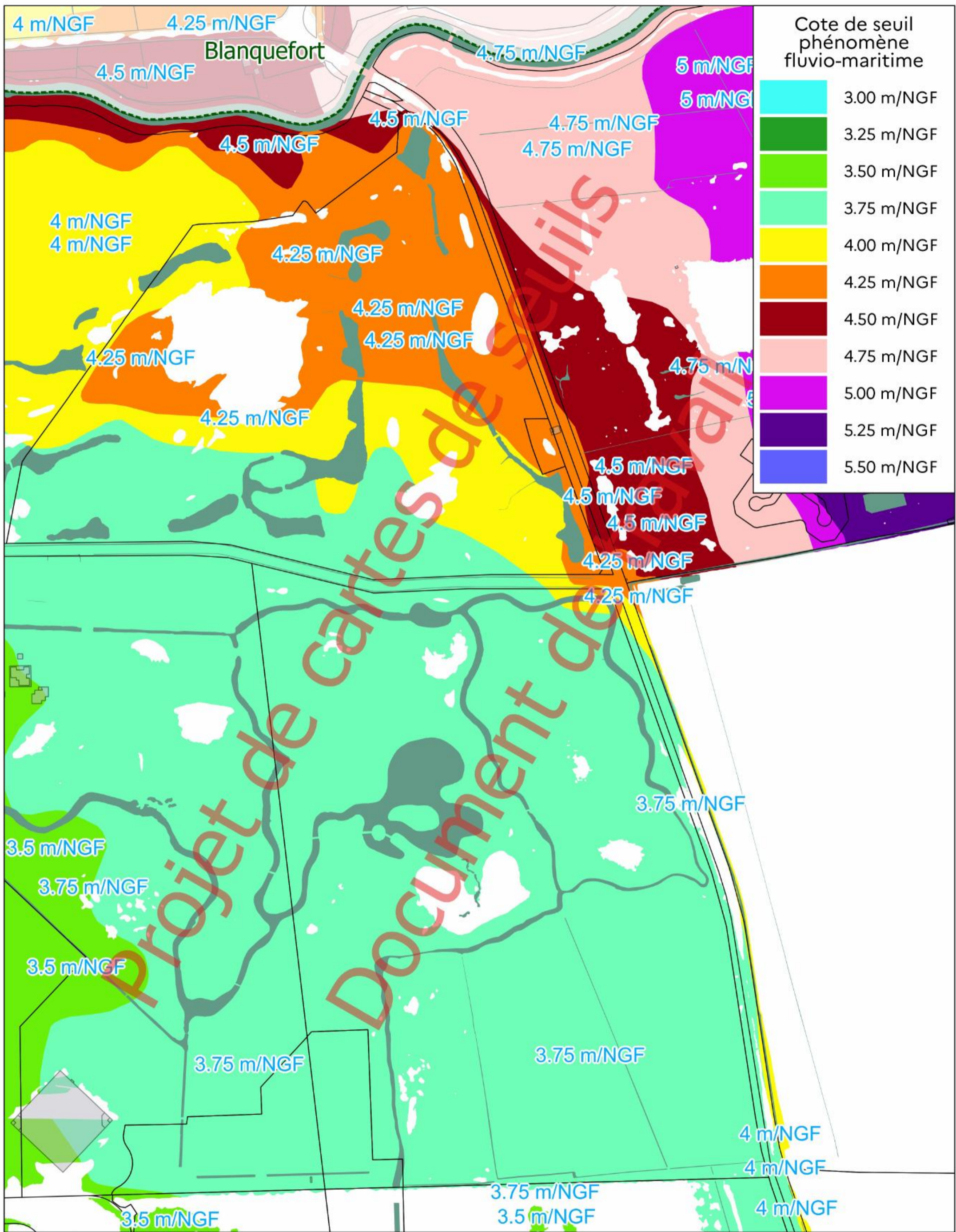
*Liberté
 Égalité
 Fraternité*

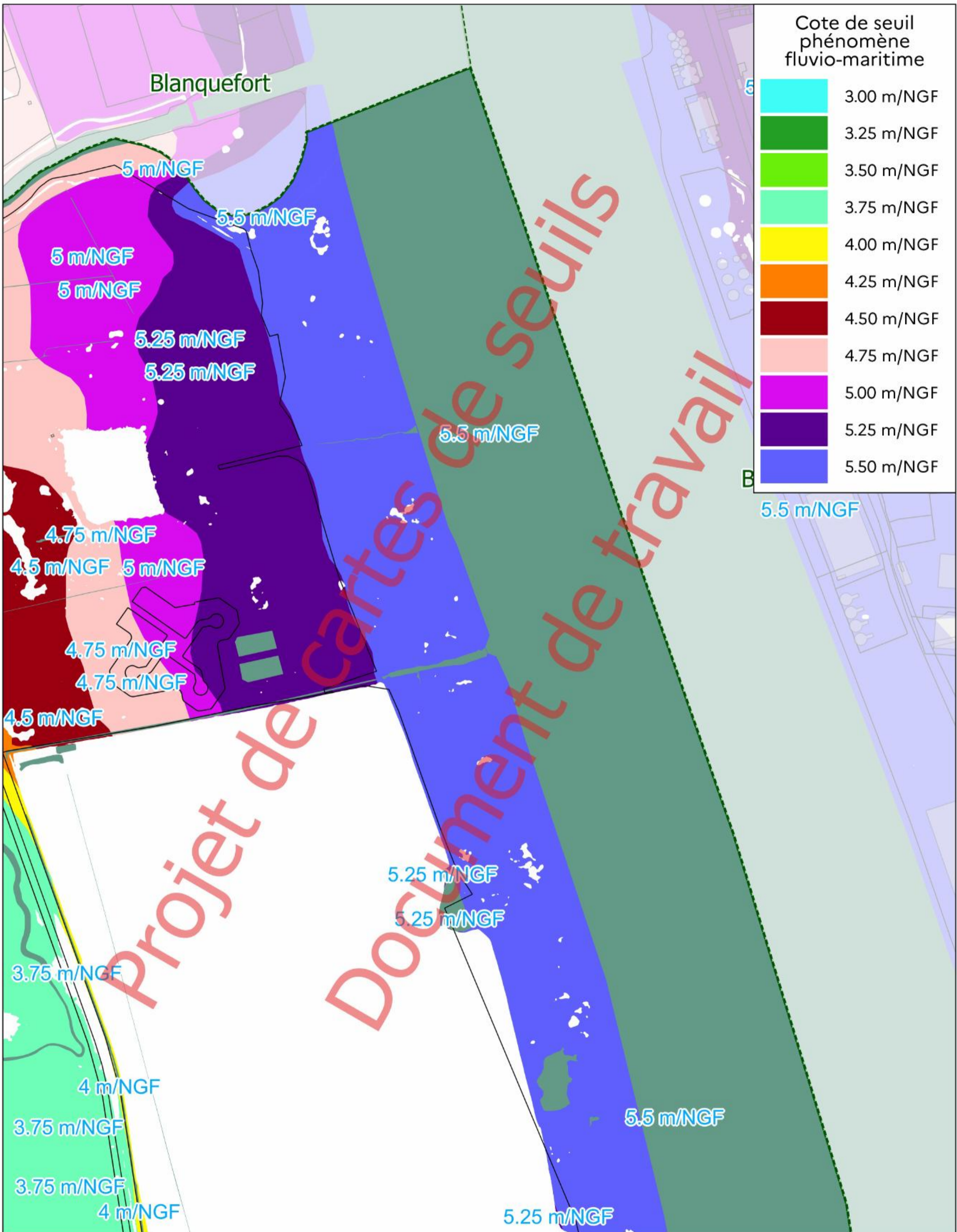
DDTM 33 / SRGC / PPRL

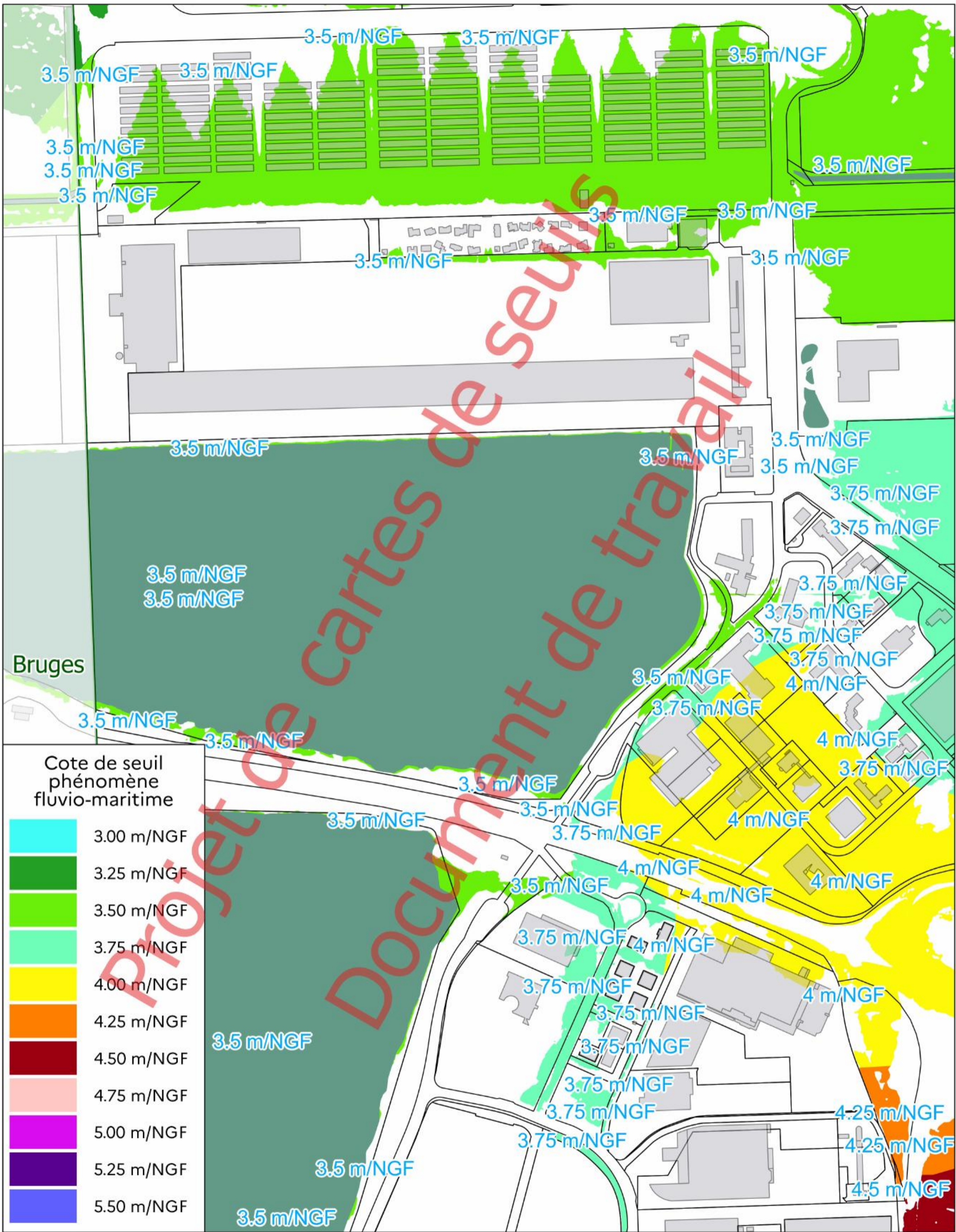
Octobre 2020

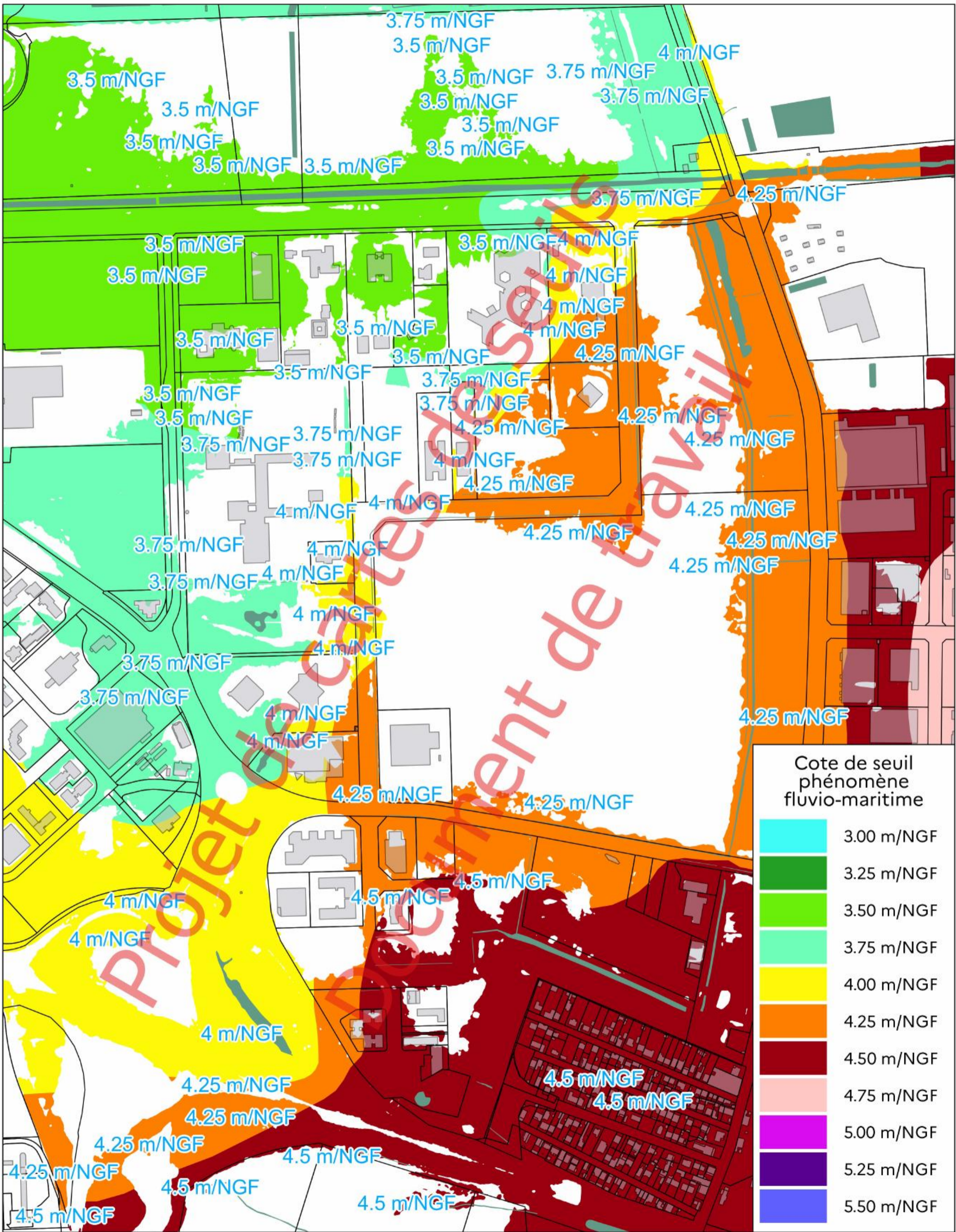
1/35000











Cote de seuil phénomène fluvio-maritime

| | |
|--------------|------------|
| Light Blue | 3.00 m/NGF |
| Green | 3.25 m/NGF |
| Light Green | 3.50 m/NGF |
| Yellow-Green | 3.75 m/NGF |
| Yellow | 4.00 m/NGF |
| Orange | 4.25 m/NGF |
| Dark Orange | 4.50 m/NGF |
| Red | 4.75 m/NGF |
| Pink | 5.00 m/NGF |
| Purple | 5.25 m/NGF |
| Dark Purple | 5.50 m/NGF |

